

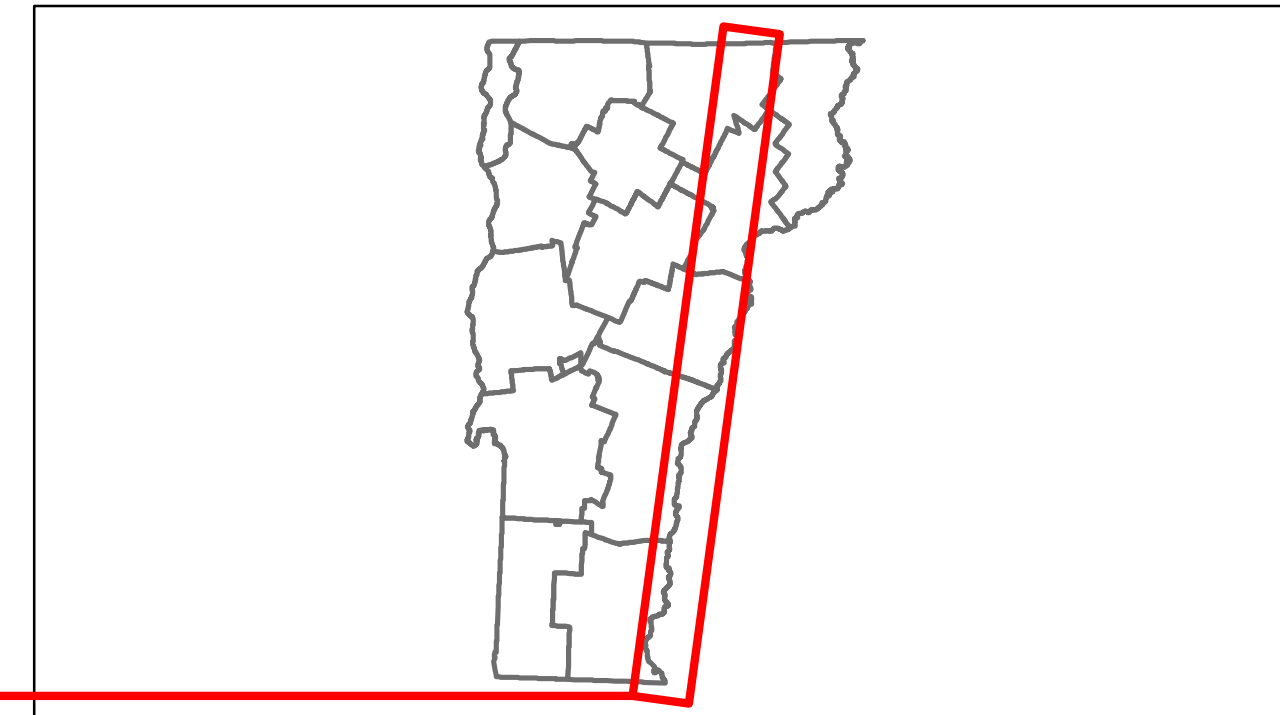


# Route Log Progress Chart

**DRAFT**

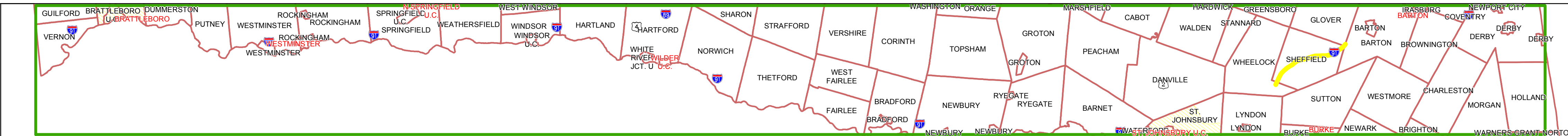
Please Note: Errors and Omissions May Exist.  
Contact the VTrans Mapping Unit with questions or concerns.

DISTRICT	TOWN	ROUTE
	[u'1091-0000']	I-91



**Base Map**

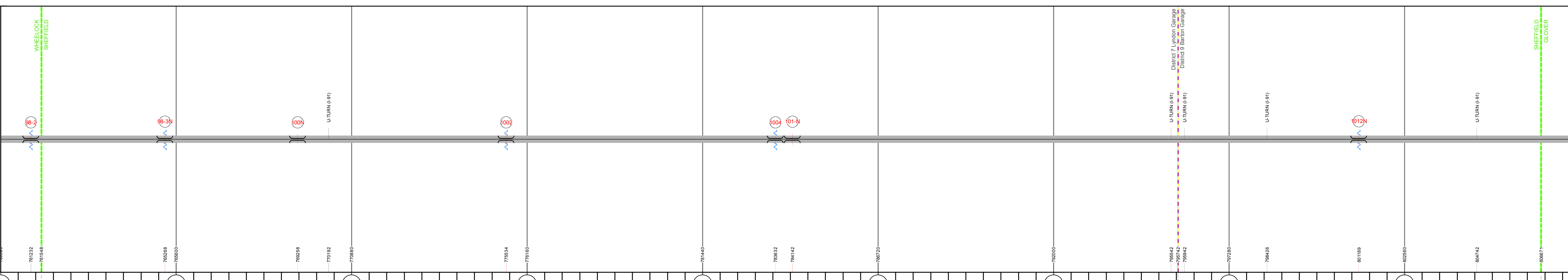
1 in = 7 miles



**Stick Diagram**

Scale: 1in = 2000 FEET

- Primary Structures
- Secondary Structures
- Stations (Feet)
- Railroad Crossings
- Divided State Highway
- State Highway
- Divided Class 1 Town Highway
- Class 1 Town Highway
- Town Boundary
- District Boundaries
- State/Town Highway Change
- Divided Highway Limits
- Ghost Section Boundary
- Streams



**Road Widths**

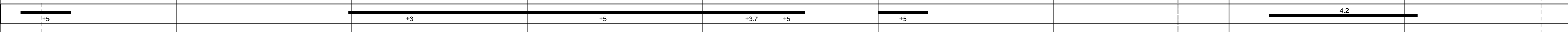
Travellane  
Roadway  
Lane Count  
Base  
Subbase

Travellane	
Roadway	
Lane Count	24
Base	38
Subbase	2
	Two 2 1/2" Plant Mix Base Courses
	24" Crushed Rock

**Curves**

Curves	
--------	--

**Grades**



**Historic Projects**

Historic Projects	
	2011: IM SURF(25)
	2001: AC IM 091-3(10)
	1999: SR 091-3(4)
	1979: I 91-3(35) Stage II
	1973: I 91-3(10) C2
	1973: I 91-3(10) C3
	1973: I 91-3(10) C4
	1973: I 91-3(10) C5

**Maintenance Garage**

Maintenance Garage	District 7 - Lyndon Garage	District 9 - Barton Garage
--------------------	----------------------------	----------------------------

**Traffic Counters**

Traffic Counters	96C002
------------------	--------

**Functional Class**

Functional Class	1
------------------	---

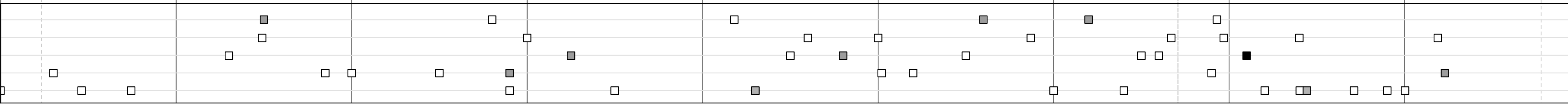
**Speed Zone**

Speed Zone	
------------	--

**AADT Counts**

AADT Counts	2012: 4600
	2011: 4600
	2010: 4600
	2009: 4500
	2008: 4400

**Crash Locations**



**DESCRIPTION BLOCK**

**Culvert 98-2:**  
Culvert - 1973  
Structure No. 30009198-203171  
Length: 7'  
Under Clearance: 7.5'  
Facility Carried: I91  
Bridge Type: CGMPP  
Features Intersected: BROOK  
Maintenance: State

**Culvert 98-3N:**  
Culvert - 1973  
Structure No. 300091983N03121  
Length: 6'  
Under Clearance: 7.0'  
Facility Carried: I91  
Bridge Type: CGMPP  
Features Intersected: BROOK  
Maintenance: State

**Bridge 100N:**  
Stringer/multi-beam or girder - 1972  
Structure No. 200091100N03122  
Length: 145'  
Width: 39.2'  
Under Clearance: 13.75'  
Facility Carried: I 00091 ML  
Bridge Type: 3 SP CONT ROLLED BM  
Features Intersected: I 91NB OVER TH NO 1  
Surface: Bituminous  
Maintenance/Ownership: State

**Culvert 100Z:**  
Culvert - 1973  
Structure No. 300091100Z03121  
Length: 7'  
Under Clearance: 8.0'  
Facility Carried: I91  
Bridge Type: CGMPP  
Features Intersected: BROOK  
Maintenance: State

**Culvert 1004:**  
Culvert - 1973  
Structure No. 300091100403121  
Length: 7'  
Under Clearance: 7.5'  
Facility Carried: I91  
Bridge Type: CGMPP  
Features Intersected: BROOK  
Maintenance: State

**Culvert 101-N:**  
Culvert - 1973  
Structure No. 300091101N03121  
Length: 18'  
Under Clearance: 16.0'  
Facility Carried: I91  
Bridge Type: CGMPP  
Features Intersected: TOWN ROAD 12  
Maintenance: State

**Culvert 1012N:**  
Culvert - 1973  
Structure No. 3000911012N03121  
Length: 7'  
Under Clearance: 7.58'  
Facility Carried: I91  
Bridge Type: CGMPP  
Features Intersected: BROOK  
Maintenance: State

<p><b>Historic Projects</b></p> <ul style="list-style-type: none"> <li>Retreatment</li> <li>Resurface</li> <li>Unknown</li> <li>Bituminous Mix</li> <li>Skimny Mix</li> <li>Bituminous Seal</li> <li>Gravel</li> <li>Surface Treated Gravel</li> <li>Plant Mix</li> <li>Reclaimed Base and Bituminous Concrete</li> <li>Concrete</li> </ul>	<p><b>Functional Class</b></p> <ul style="list-style-type: none"> <li>1</li> <li>2</li> <li>3</li> <li>4</li> <li>5</li> <li>6</li> <li>7</li> <li>8</li> <li>9</li> <li>10</li> <li>11</li> <li>12</li> <li>13</li> <li>14</li> <li>15</li> <li>16</li> <li>17</li> <li>18</li> <li>19</li> </ul> <p><b>Speed Zones</b></p> <ul style="list-style-type: none"> <li>25</li> <li>30</li> <li>35</li> <li>40</li> <li>45</li> <li>50</li> <li>55</li> <li>60</li> <li>65</li> </ul>	<p><b>Curves</b></p> <ul style="list-style-type: none"> <li>curve left</li> <li>curve right</li> </ul> <p><b>Grades</b></p> <ul style="list-style-type: none"> <li>grade up</li> <li>grade down</li> </ul>	<p><b>Road Widths</b></p> <p>(ft)</p>	<p><b>Traffic Counters</b></p> <p>(counter ID)</p>	<p><b>AADT</b></p> <p>(count)</p>	<p><b>Crash Locations</b></p> <ul style="list-style-type: none"> <li>Fatal</li> <li>Injury</li> <li>Property Damage Only</li> <li>Unknown Crash Type</li> </ul>	<p><b>Mileage by Functional Class By Sheet</b></p> <p>91-3 1 - Rural - Principal Arterial - Interstate 9.000</p> <p><b>Total Mileage: 9.000 mi</b></p>	<p><b>Mileage by Town By Sheet</b></p> <p>[u'1091-0000'] - I091-0000 9.0 of 177.432</p> <p><b>Total Mileage: 9.0 mi</b></p>	<p><b>DISTRICT</b></p>	<p><b>TOWN</b></p> <p>[u'1091-0000']</p>	<p><b>Date: 11/14/13</b></p>	<p><b>ROUTE</b></p> <p>I-91</p> <p>ETE mileage: 0.0 to 177.432</p>
---	---	--	---------------------------------------	--	-----------------------------------	---	--	---	------------------------	--	------------------------------	--

For More Information Contact - Vermont Agency of Transportation, Policy, Planning and Intermodal Development Division - Mapping Unit, 1 National Life Drive, Montpelier, VT 05633-5001 Telephone: 802-828-2600.